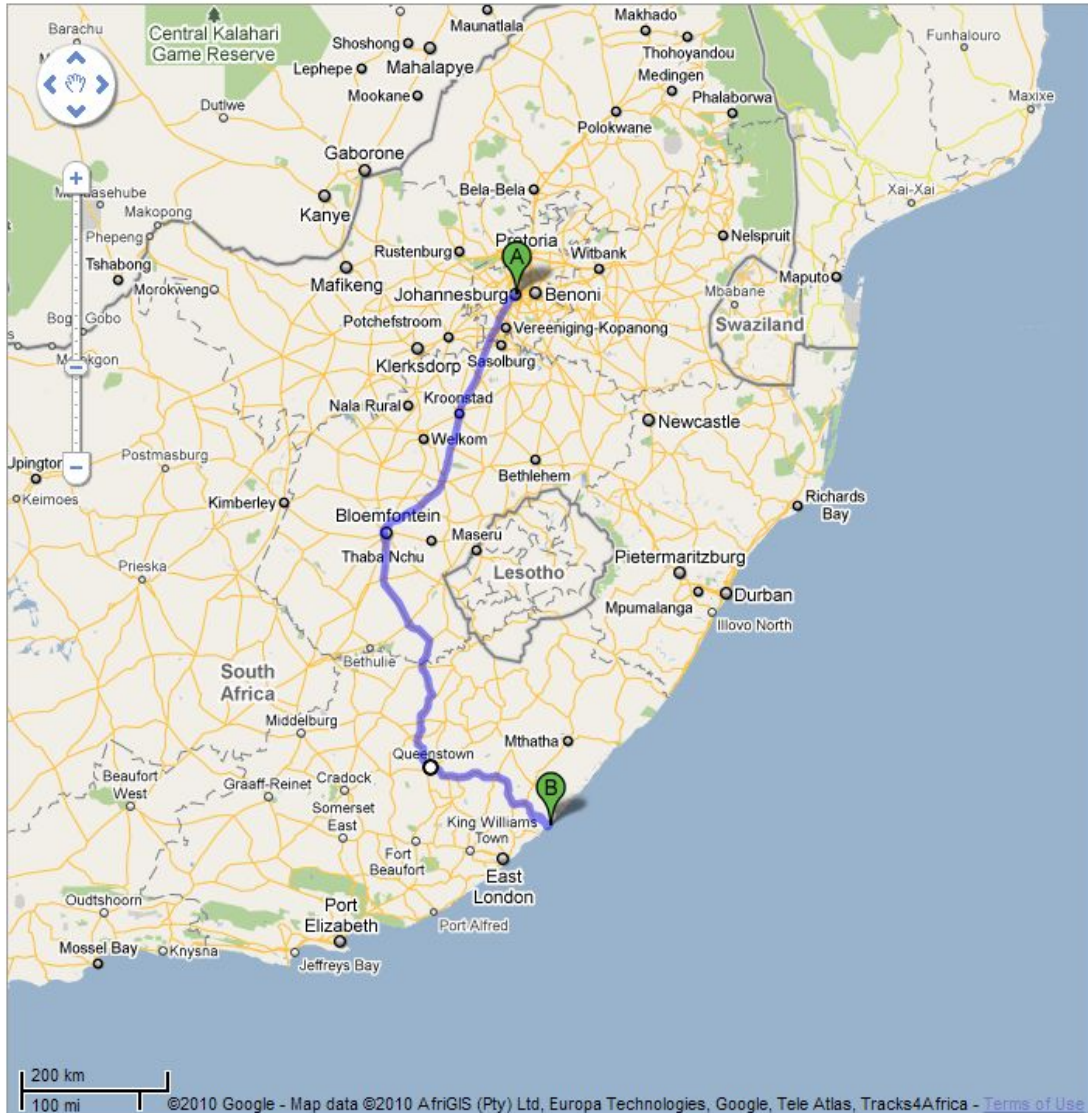


















You can enter notes here.



 Johannesburg

1. Head west on **Jeppe St** toward **Kruis St** go 1,2 km  
total 1,2 km  
About 5 mins
-  2. Turn **right** at **Miriam Makeba St** go 300 m  
total 1,6 km  
About 1 min
3. Take the ramp onto **De Villiers Graaff Motorway/M1** go 8,9 km  
total 10,5 km  
About 10 mins
-  4. Take exit **391** to merge onto **Southern Bypass/N12** toward **M68/Soweto/Kimberley/N1/Bloemfontein** go 2,2 km  
total 12,6 km  
About 2 mins
5. Take the exit onto **N1** go 396 km  
total 408 km  
**Partial toll road**  
About 4 hours 6 mins
-  6. Take exit **177-Bloemfontein** for **N6** toward **Aliwal N/E London** go 400 m  
total 409 km
-  7. Turn **left** at **N6** (signs for **Aliwal N/E London**) go 2,4 km  
total 411 km  
About 2 mins
-  8. Turn **right** to stay on **N6** (signs for **Aliwal N/E London**) go 122 km  
total 534 km  
About 1 hour 29 mins
-  9. Turn **left** at **President Hoffman St/N6** go 72,1 km  
total 606 km  
Continue to follow N6  
About 53 mins
-  10. Turn **right** at **Somerset St/N6** go 182 km  
total 788 km  
Continue to follow N6  
Go through 1 roundabout  
About 2 hours 15 mins
-  11. Turn **right** at **R61** (signs for **Cofimvaba/Mthatha**) go 78,8 km  
total 866 km  
About 1 hour 16 mins
-  12. Turn **right** at **R409** go 52,8 km  
total 919 km  
Go through 3 roundabouts  
About 53 mins
-  13. Turn **left** at **N2** go 11,8 km  
total 931 km  
About 11 mins
-  14. Turn **right** at **R409** go 30,3 km  
total 961 km  
About 30 mins
-  15. Turn **left** go 11,3 km  
total 973 km  
About 28 mins
-  16. Turn **right** go 15,0 km  
total 988 km  
About 37 mins
-  17. Turn **right** go 6,5 km  
total 994 km  
About 17 mins

 Wavecrest

These directions are for planning purposes only. You may find that construction projects, traffic, weather, or other events may cause conditions to differ from the map results, and you should plan your route accordingly. You must obey all signs or notices regarding your route.

Map data ©2010 AfriGIS (Pty) Ltd, Tele Atlas, Tracks4Africa