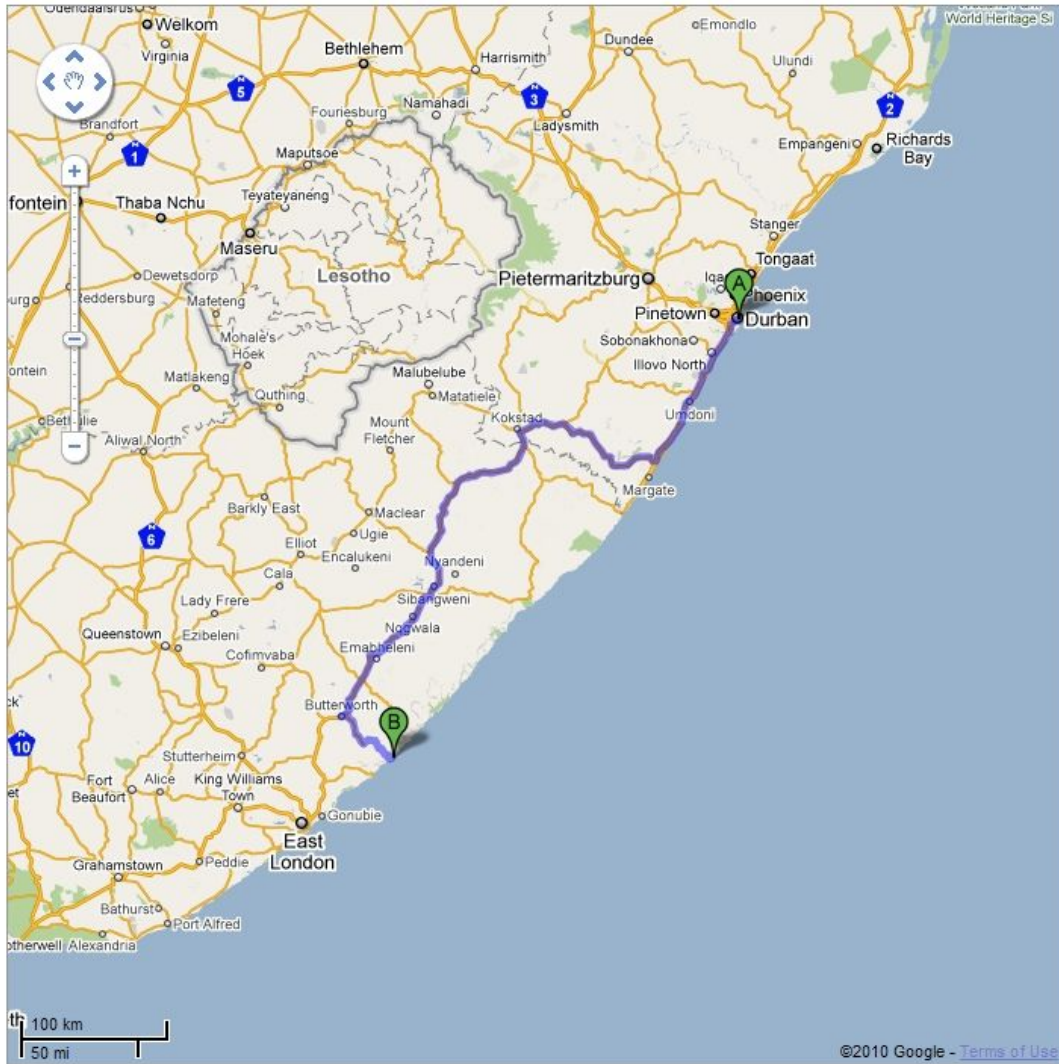














Directions to Wavecrest  
609 km – about 8 hours 37 mins


You can enter notes here.



A Durban

 Durban

1. Head west on **Monty Naicker Rd/Pine St** toward **Dorothy Nyembe St/Gardiner St** go 39 m  
total 39 m
-  2. Take the 1st left onto **Dorothy Nyembe St/Gardiner St** go 450 m  
About 1 min total 500 m
-  3. Turn right at **Margaret Mncadi Ave/Victoria Embankment** go 1,2 km  
About 2 mins total 1,7 km
-  4. Take the ramp onto **Southern Fwy/M4** go 13,6 km  
About 7 mins total 15,3 km
5. Merge onto **N2** go 106 km  
**Partial toll road** total 121 km  
About 53 mins
-  6. Take exit 45 toward **N2 R102/Marburg/Kokstad/Port Shepstone** go 450 m  
**Toll road** total 121 km
-  7. Turn right at **N2** go 92,0 km  
About 1 hour 10 mins total 213 km
-  8. Turn left to stay on **N2** go 37,9 km  
About 27 mins total 251 km
-  9. Keep right at the fork to continue toward **N2** go 300 m  
total 252 km
-  10. Turn left to stay on **N2** go 175 km  
About 2 hours 25 mins total 426 km
-  11. Turn right at **Alexandra Rd/N2** go 119 km  
Continue to follow N2 total 545 km  
About 1 hour 38 mins
-  12. Turn left at **R409** go 30,3 km  
About 30 mins total 576 km
-  13. Turn left go 11,3 km  
About 28 mins total 587 km
-  14. Turn right go 15,0 km  
About 37 mins total 602 km
-  15. Turn right go 6,5 km  
About 17 mins total 609 km

 Wavecrest