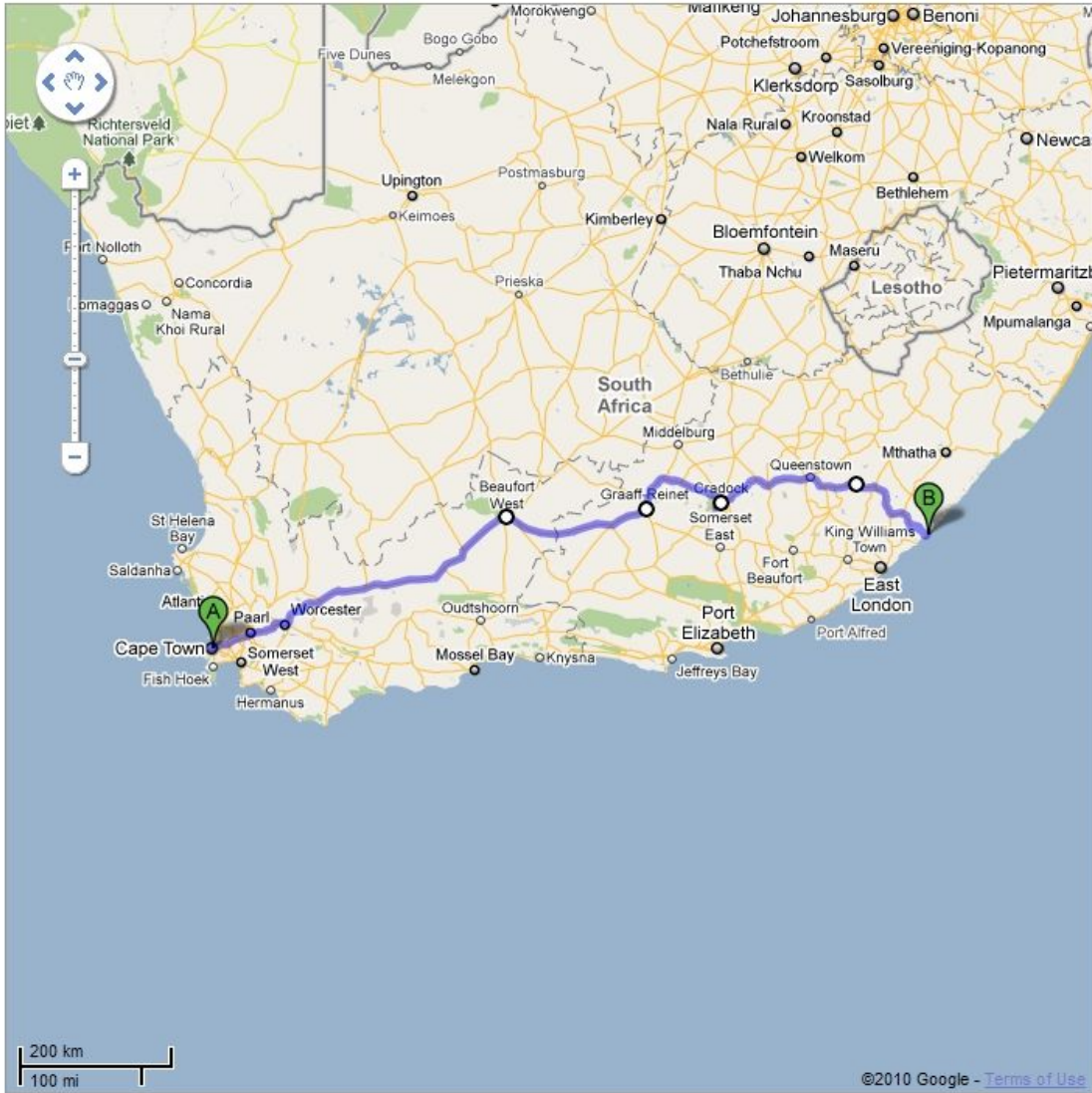





Directions to Wavecrest  
1 202 km – about 18 hours 27 mins


You can enter notes here.



 Cape Town

 Cape Town

1. Head **northeast** on **Lower Plein St** toward **Castle St** go 130 m  
total 130 m
-  2. Take the **2nd left** onto **Strand St**  
About 1 min go 700 m  
total 800 m
-  3. Turn **right** at **Buitengracht St/M62**  
About 2 mins go 700 m  
total 1,5 km
-  4. Slight **left** at **Eastern Blvd/N2**  
About 1 min go 800 m  
total 2,3 km
5. Continue onto **N1**  
**Partial toll road**  
Entering toll zone in 454 km  
Leaving toll zone in 456 km  
About 5 hours 26 mins go 460 km  
total 463 km
-  6. Turn **right** at **Voortrekker St/R61**  
Continue to follow R61  
About 2 hours 11 mins go 148 km  
total 610 km
-  7. Turn **left** at **N9**  
Entering toll zone in 44.5 km  
Leaving toll zone in 53.5 km at R63  
About 41 mins go 55,9 km  
total 666 km
-  8. Turn **right** at **Somerset St**  
About 1 min go 270 m  
total 667 km
-  9. Turn **left** at **Market Square** go 210 m  
total 667 km
-  10. Slight **right** at **N9**  
Entering toll zone in 2,2 km  
Leaving toll zone in 6,7 km  
About 34 mins go 46,2 km  
total 713 km
-  11. Turn **right** at **R61**  
Entering toll zone in 70,3 km  
Leaving toll zone in 76,6 km  
About 1 hour 22 mins go 85,6 km  
total 799 km
-  12. Turn **right** at **N10**  
About 4 mins go 3,9 km  
total 802 km
-  13. Turn **right** toward **R337**  
About 2 mins go 650 m  
total 803 km
-  14. Take the **1st right** onto **R337**  
About 3 mins go 2,2 km  
total 805 km
-  15. Turn **right** to stay on **R337**  
About 33 mins go 13,7 km  
total 819 km
-  16. Turn **right** toward **R337**  
About 1 min go 450 m  
total 819 km
-  17. Make a **U-turn**  
About 1 min go 450 m  
total 820 km
-  18. Turn **left** at **R337**  
About 33 mins go 13,7 km  
total 834 km
-  19. Turn **left** to stay on **R337**  
About 2 mins go 2,2 km  
total 836 km
-  20. Turn **right** at **Church St/R337** go 450 m  
total 836 km
-  21. Turn **right** at **Stockenström St/N10**  
About 1 min go 160 m  
total 836 km
-  22. Turn **left** at **Voortrekker St/N10**  
About 1 min go 450 m  
total 837 km
-  23. Turn **right** at **Hospitaal St/N10**  
Continue to follow N10  
About 2 mins go 1,3 km  
total 838 km
-  24. Take the **2nd left** onto **R61**  
Go through 2 roundabouts  
About 2 hours 14 mins go 138 km  
total 976 km
-  25. Turn **right** at **Cathcart Rd W/N6** (signs for E London/R61/Mthatha)  
Continue to follow N6  
Go through 1 roundabout  
About 17 mins go 18,7 km  
total 995 km
-  26. Turn **right** at **R61** (signs for Cofimvaba/Mthatha)  
About 1 hour 16 mins go 78,8 km  
total 1 074 km
-  27. Turn **right** at **R409**  
Go through 3 roundabouts  
About 53 mins go 52,8 km  
total 1 127 km
-  28. Turn **left** at **N2**  
About 11 mins go 11,8 km  
total 1 139 km
-  29. Turn **right** at **R409**  
About 30 mins go 30,3 km  
total 1 169 km
-  30. Turn **left**  
About 28 mins go 11,3 km  
total 1 180 km
-  31. Turn **right**  
About 37 mins go 15,0 km  
total 1 195 km
-  32. Turn **right**  
About 17 mins go 6,5 km  
total 1 202 km

 Wavercrest